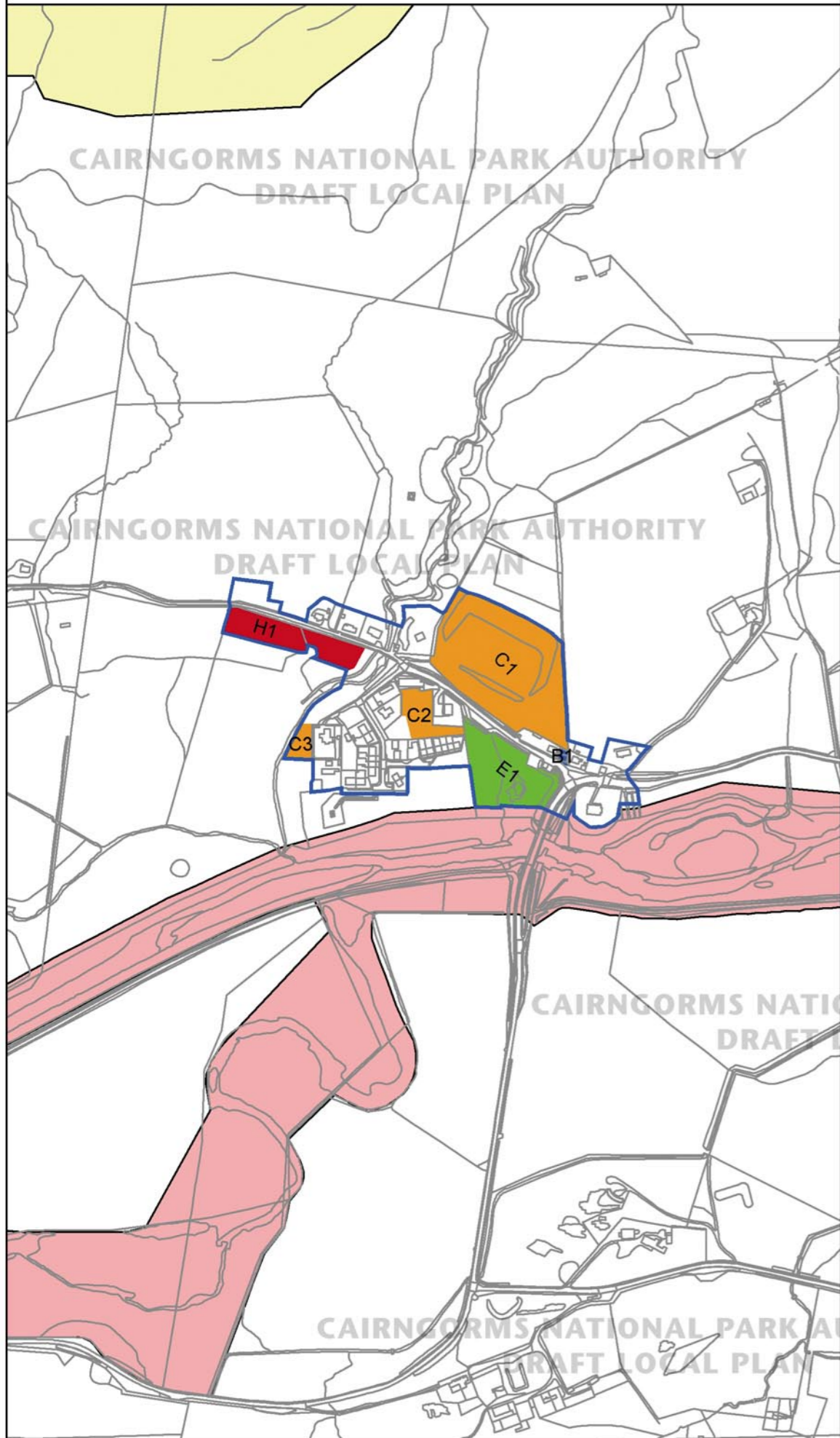
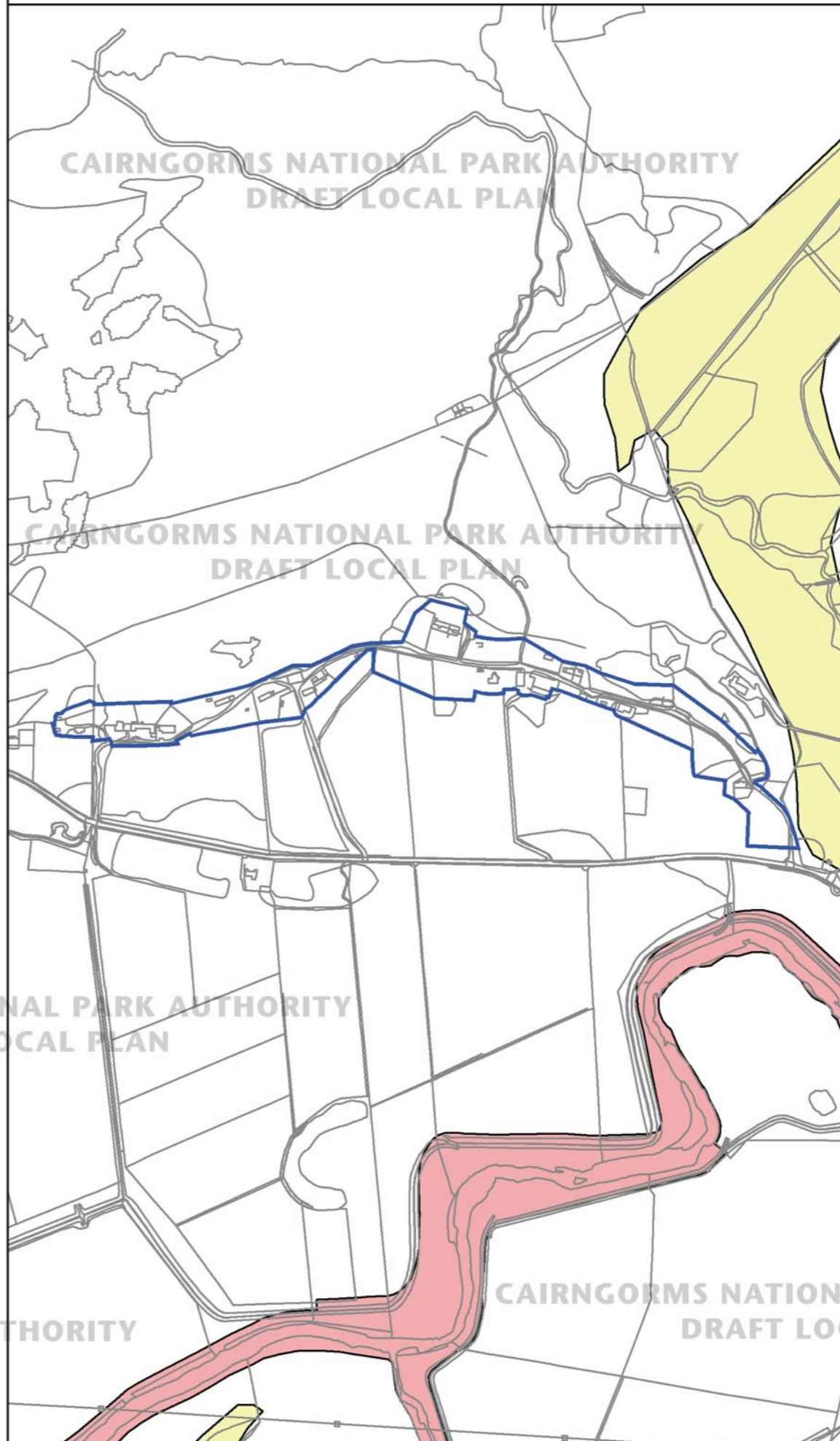


Laggan Bridge and Gergask



Balgowan



Settlement Map 10 Laggan Bridge, Gergask and Balgowan

Legend

Settlement Boundary



Indicative New Housing



These are indicative of new houses that have yet to be added to Ordnance Survey mapping

Settlement Zoning

Business

Community

Environmental

Housing

Tourism

Live Application

Conservation Area



General Policy 1



Areas that are not covered by General Policies 2 or 3

General Policy 2



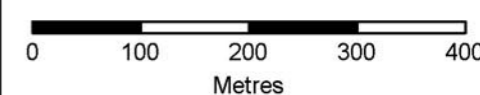
*includes: Ancient Woodland Inventory
Semi Natural Woodland Inventory
Site of Special Scientific Interest
Gardens and Designed Landscapes
National Scenic Areas
National Nature Reserves
Land 400 Metres Above Mean Sea Level*

General Policy 3



*includes: Scheduled Ancient Monuments
Properties in Care
Ramsar Convention Sites
Special Areas of Conservation
Special Protection Areas*

The General Policy areas shown on this map are not exhaustive. Please refer to Table 2.1 of the Local Plan to see the full list of features.



This map is based upon Ordnance Survey Material with the permission of Ordnance Survey on behalf of the Controller of Her Majesty's Stationary Office © Crown Copyright. Unauthorised reproduction infringes Crown copyright and may lead to prosecution or civil proceedings. Cairngorms National Park Authority, 100040965, 2005. © Scottish Executive. © Scottish Natural Heritage. © Crown Copyright Historic Scotland. © The Highland Council © Aberdeenshire Council